

Pray for the Nations

A map of Nigeria showing its geographical features and major cities. The map includes the Niger River to the north, the Benue River flowing into the Niger, and the Lagos Lagoon to the southwest. Major cities marked include Sokoto, Katsina, Maiduguri, Zaria, Kaduna, Kano, Jos, Abuja (the capital, marked with a star), Ilorin, Ogbomoso, Oshogbo, Ibadan, Benin City, Lagos, Warri, Calabar, Port Harcourt, and Enugu. The map also shows the Gulf of Guinea to the south and the borders with Chad, Cameroon, and Benin. A scale bar at the bottom right indicates distances in kilometers (0, 100, 200) and miles (0, 100, 200).

Population: **3,600**
World Popl: **3,600**
Total Countries: **1**
People Cluster: **Benue**
Main Language: **Nkuloli**
Main Religion: **Christianity**
Status: ● **Partially reached**
Evangelicals: **7.0%**
Chr Adherents: **70.0%**
Scripture: **Translation Started**


www.joshuaproject.net



"Declare His glory among the nations." Psalm 96:3

Pray for the Nations

A map of Nigeria showing its major cities and geographical features. The capital, Abuja, is marked with a star. Other major cities include Lagos, Kano, Zaria, and Port Harcourt. The map also shows the Niger River, Benue River, and the Gulf of Guinea. Neighboring countries like Niger, Chad, and Cameroon are also labeled.

Population: **3,600**
World Popl: **3,600**
Total Countries: **1**
People Cluster: **Benue**
Main Language: **Nkukoli**
Main Religion: **Christianity**
Status:  **Partially reached**
Evangelicals: **7.0%**
Chr Adherents: **70.0%**
Scripture: **Translation Started**


www.joshuaproject.net



"Declare His glory among the nations." Psalm 96:3

Pray for the Nations

A map of Nigeria showing its geographical features and major cities. The Niger River flows through the northern part of the country, and the Benue River flows through the central part. The Gulf of Guinea is to the south. Major cities marked include Sokoto, Katsina, Kano, Maiduguri, Zaria, Kaduna, Abuja (the capital, marked with a star), Jos, Ilorin, Ogbomoso, Oshogbo, Ibadan, Benin City, Lagos, Warri, Calabar, Port Harcourt, Enugu, Makurdi, Chappal Waddi, and Bako. The map also shows the borders with Chad, Cameroon, and Benin. A scale bar at the bottom right indicates distances from 0 to 200 km.

Population: **3,600**
World Popl: **3,600**
Total Countries: **1**
People Cluster: **Benue**
Main Language: **Nkukoli**
Main Religion: **Christianity**
Status:  **Partially reached**
Evangelicals: **70.0%**
Chr Adherents: **70.0%**
Scripture: **Translation Started**

www.joshuaproject.net



"Declare His glory among the nations." Psalm 96:3

Pray for the Nations

A map of Nigeria showing its major cities and geographical features. The capital, Abuja, is marked with a star. Other major cities include Sokoto, Katsina, Kano, Maiduguri, Zaria, Kaduna, Jos, Ilorin, Ogbomoso, Oshogbo, Ibadan, Benin City, Lagos, Warri, Calabar, Port Harcourt, Enugu, Makurdi, and Chappal Waddi. The Niger and Benue rivers are shown flowing through the country. The Gulf of Guinea is to the south, and the Bight of Benue is to the west. Neighboring countries are labeled: Niger to the north, Chad to the northeast, Cameroon to the east, and Benin to the west. A scale bar at the bottom right indicates distances in kilometers (0, 100, 200 km).

Population: **3,600**
World Popl: **3,600**
Total Countries: **1**
People Cluster: **Benue**
Main Language: **Nkukoli**
Main Religion: **Christianity**
Status: ● **Partially reached**
Evangelicals: **70.0%**
Chr Adherents: **70.0%**
Scripture: **Translation Started**


www.joshuaproject.net



"Declare His glory among the nations." Psalm 96:3

Pray for the Nations

A map of Nigeria showing its geographical features and major cities. The map is bordered by Niger to the north, Chad to the northeast, Cameroon to the east, and Benin to the west. The Gulf of Guinea is to the south. Major cities marked include Sokoto, Katsina, Maiduguri, Zaria, Kano, Kaduna, Jos, Abuja (the capital, marked with a star), Ilorin, Ogbomosho, Oshogbo, Ibadan, Benin City, Lagos, Warri, Calabar, Port Harcourt, Enugu, Makurdi, and Chapeau. The Niger River flows from the north towards the south, and the Benue River flows from the north-east towards the south. The map also shows the Equatorial Guinea coastline and a scale bar from 0 to 200 km.

Population: **3,600**
World Popl: **3,600**
Total Countries: **1**
People Cluster: **Benue**
Main Language: **Nkukoli**
Main Religion: **Christianity**
Status:  **Partially reached**
Evangelicals: **7.0%**
Chr Adherents: **70.0%**
Scripture: **Translation Started**

www.joshuaproject.net




"Declare His glory among the nations." Psalm 96:3

Pray for the Nations

A map of Nigeria showing its geographical features and major cities. The map includes the following details:

- Neighboring Countries:** MALI to the north, CHAD to the northeast, CAMEROON to the east, and EQUATORIAL GUINEA to the south.
- Major Rivers:** Niger, Benue, and Lagos.
- Major Cities:** Sokoto, Katsina, Maiduguri, Zaria, Kano, Kaduna, Jos, Abuja (marked with a star), Ilorin, Ogbomosho, Oshogbo, Ibadan, Benin City, Lagos, Warri, Calabar, Port Harcourt, Enugu, Makurdi, Choppa, Yola, and Bakassi.
- Geographical Features:** The Gulf of Benue and the Gulf of Guinea.
- Scale:** 0, 100, 200 km.

Population: **3,600**
World Popl: **3,600**
Total Countries: **1**
People Cluster: **Benue**
Main Language: **Nkukoli**
Main Religion: **Christianity**
Status:  **Partially reached**
Evangelicals: **7.0%**
Chr Adherents: **70.0%**
Scripture: **Translation Started**


www.joshuaproject.net



"Declare His glory among the nations." Psalm 96:3

Pray for the Nations

A map of Nigeria showing its major cities and geographical features. The capital, Abuja, is marked with a star. Other major cities include Lagos, Kano, Zaria, and Port Harcourt. The Niger and Benue rivers are shown flowing through the country. The map also indicates neighboring countries (Mali, Chad, Cameroon, Benin) and the Gulf of Guinea. A scale bar at the bottom right shows distances up to 200 km.

Population: **3,600**
World Popl: **3,600**
Total Countries: **1**
People Cluster: **Benue**
Main Language: **Nkukoli**
Main Religion: **Christianity**
Status:  **Partially reached**
Evangelicals: **7.0%**
Chr Adherents: **70.0%**
Scripture: **Translation Started**


www.joshuaproject.net



"Declare His glory among the nations." Psalm 96:3

Pray for the Nations

A map of Nigeria showing its major cities and geographical features. The capital, Abuja, is marked with a star. Other major cities include Lagos, Kano, Zaria, and Port Harcourt. The Niger and Benue rivers are prominent, flowing into the Gulf of Guinea. Neighboring countries like Niger, Chad, and Cameroon are also labeled. A scale bar at the bottom right indicates distances up to 200 km.

Population: **3,600**
World Popl: **3,600**
Total Countries: **1**
People Cluster: **Benue**
Main Language: **Nkukoli**
Main Religion: **Christianity**
Status:  **Partially reached**
Evangelicals: **7.0%**
Chr Adherents: **70.0%**
Scripture: **Translation Started**

www.joshuaproject.net



"Declare His glory among the nations." Psalm 96:3